






# SCHEDULE '14'

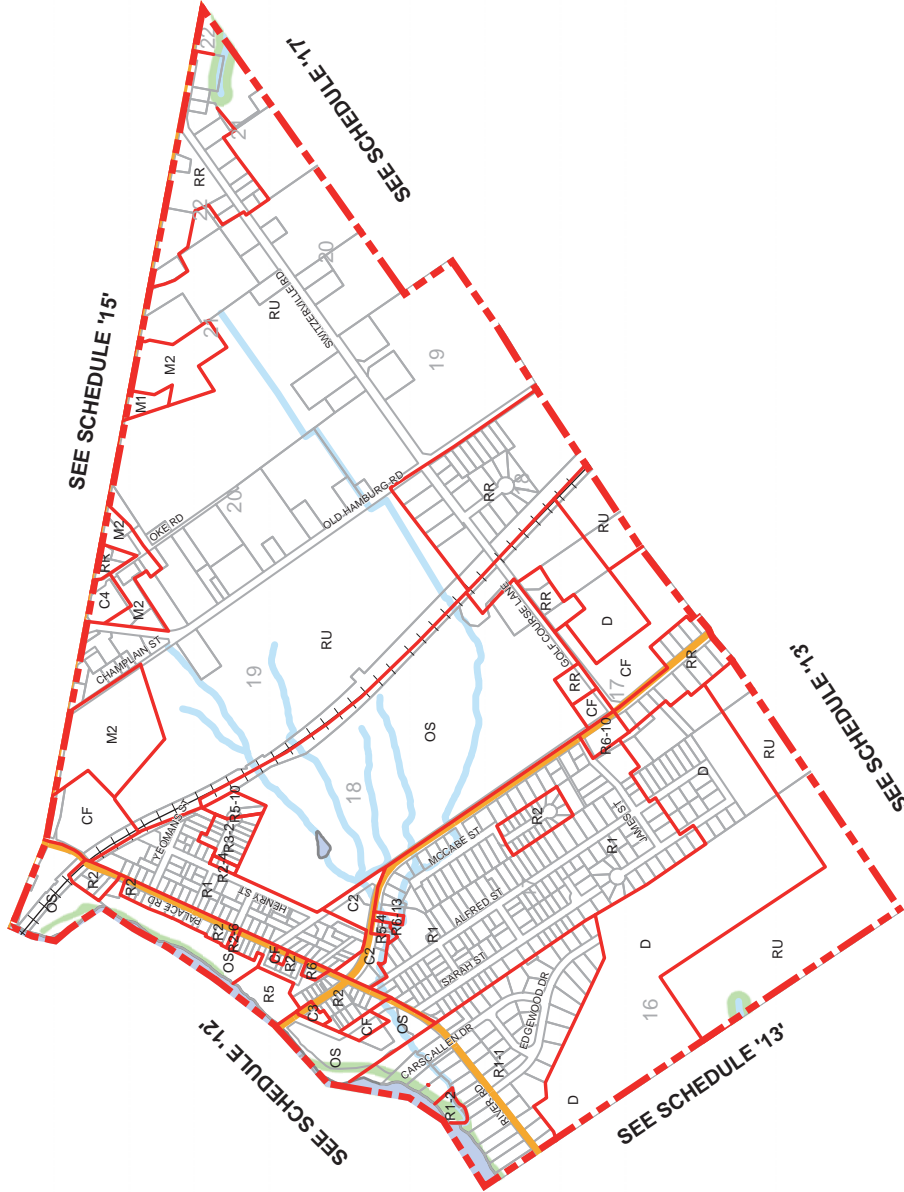
## TO BY-LAW No. 02-22



Scale: 1:12,500

### ZONE LEGEND

- EP - ENVIRONMENTAL PROTECTION
- OS - OPEN SPACE
- RU - RURAL
- RR - RURAL RESIDENTIAL
- R1 - RESIDENTIAL TYPE 1
- R2 - RESIDENTIAL TYPE 2
- R5 - RESIDENTIAL TYPE 5
- R6 - RESIDENTIAL TYPE 6
- CF - COMMUNITY FACILITY
- C3 - GENERAL COMMERCIAL
- C4 - RURAL COMMERCIAL
- M1 - LIGHT INDUSTRIAL
- M2 - GENERAL INDUSTRIAL
- D - FUTURE DEVELOPMENT
-  SCHEDULE BOUNDARY
-  CN TRACKS
-  WATERBODY
-  WATERCOURSE



**MAP DETAILS**  
 Project: UTM Zone 18  
 Datum: North American Datum 1983  
 Map Created By: IBI Group  
 Project: 39056  
 Date: August 2017

THIS VERSION OF ZONING MAP IS PREPARED FOR REFERENCE PURPOSES ONLY AND SHOULD NOT BE USED AS SURVEY INFORMATION.



**IBI GROUP**  
 650 Dalton Avenue  
 Kingston ON K7M 8N7 Canada  
 tel 613 531 4440 fax 613 531 7789  
[ibigroup.com](http://ibigroup.com)