























SCHEDULE '23'
 TO BY-LAW No. 02-22



Scale: 1:40,000

ZONE LEGEND

-  EP - ENVIRONMENTAL PROTECTION
-  OS - OPEN SPACE
-  PA - PRIME AGRICULTURE
-  RU - RURAL
-  HR - HAMLET RESIDENTIAL
-  SR - SHORELINE RESIDENTIAL
-  RR - RURAL RESIDENTIAL
-  CF - COMMUNITY FACILITY
-  C4 - RURAL COMMERCIAL
-  C5 - RURAL COMMERCIAL
-  M1 - LIGHT INDUSTRIAL
-  M2 - GENERAL INDUSTRIAL
-  M4 - EXTRACTIVE INDUSTRIAL
-  M5 - WASTE MANAGEMENT INDUSTRIAL
-  SCHEDULE BOUNDARY
-  HWY 401
-  HIGHWAY
-  RAMP
-  ARTERIAL
-  CN TRACKS
-  WATERBODY
-  WATERCOURSE

MAP DETAILS
 Projection: UTM Zone 18
 Datum: North American Datum 1983
 Map Created By: IBI Group
 Project: 39056
 Date: August 2017

THIS VERSION OF ZONING MAP IS PREPARED FOR REFERENCE PURPOSES ONLY AND SHOULD NOT BE USED AS SURVEY INFORMATION.

 **IBI GROUP**
 650 Dalton Avenue
 Kingston ON K7M 8N7 Canada
 tel 613 531 4440 fax 613 531 7789
 ibigroup.com