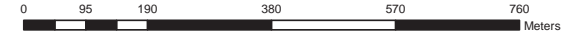













**SCHEDULE '2'**  
TO BY-LAW No. 02-22



Scale: 1:7,500

**ZONE LEGEND**

-  EP - ENVIRONMENTAL PROTECTION
- RA - RESTRICTED AGRICULTURE
- CF - COMMUNITY FACILITY
- HR - HAMLET RESIDENTIAL
- RU - RURAL
- C1 - HAMLET COMMERCIAL
- OS - OPEN SPACE
- M1 - LIGHT INDUSTRIAL
- RR - RURAL RESIDENTIAL
- M4 - EXTRACTIVE INDUSTRIAL
-  SCHEDULE BOUNDARY
-  HWY 401
-  HIGHWAY
-  RAMP
-  ARTERIAL
-  CN TRACKS
-  WATERBODY
-  WATERCOURSE



**MAP DETAILS**  
 Projection: UTM Zone 18  
 Datum: North American Datum 1983  
 Map Created By: IBI Group  
 Project: 39056  
 Date: August 2017

THIS ZONING MAP IS PREPARED FOR REFERENCE PURPOSES ONLY AND SHOULD NOT BE USED AS SURVEY INFORMATION.



**IBI GROUP**  
 650 Dalton Avenue  
 Kingston ON K7M 8N7 Canada  
 tel 613 531 4440 fax 613 531 7789  
 ibigroup.com